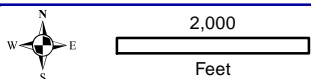
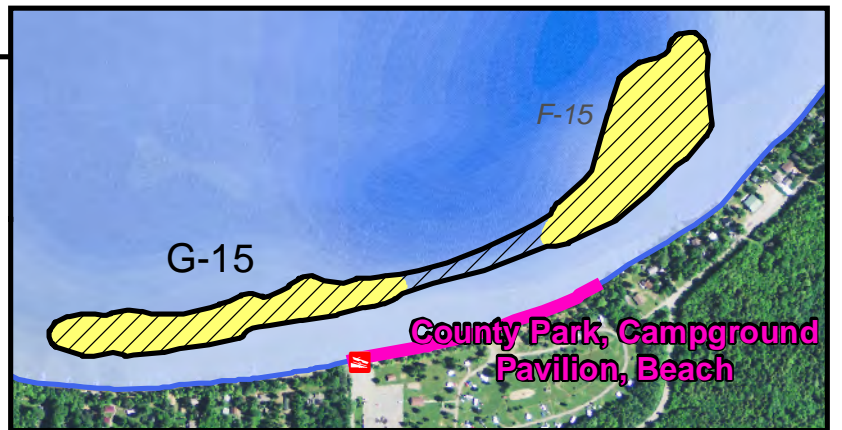
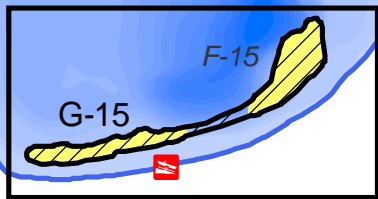


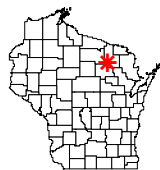
2015 Final EWM Treatment Areas

Site	Proposed Acres	Final Acres	Ave. Depth (feet)	Volume (ac-ft)	2,4-D (ppm ae)	Endothall (ppm ai)
A-15	2.8	2.8	5.0	14.0	4.0	1.5
B-15	4.2	4.9	6.0	29.4	4.0	1.5
F-15	8.3	16.2	7.0	113.4	4.0	1.5
G-15	6.3	merged w/ F-15	-	-	-	-
Total	21.6	23.9		156.8		



Onterra LLC
 Lake Management Planning
 815 Prosper Rd
 De Pere, WI 54115
 920.338.8860
 www.onterra-eco.com

Sources:
 Roads and Hydro: WDNR
 Bathymetry: WDNR, digitized by Onterra
 Aquatic Plant Survey: Onterra, 2014-15
 Map Date: May 14, 2015



Project Location in Wisconsin

Legend

- Original Proposed EWM Treatment Site
- 2015 Final EWM Treatment Site

Lake Metonga
 Forest County, Wisconsin

**2015 Final EWM
 Treatment Strategy v1**